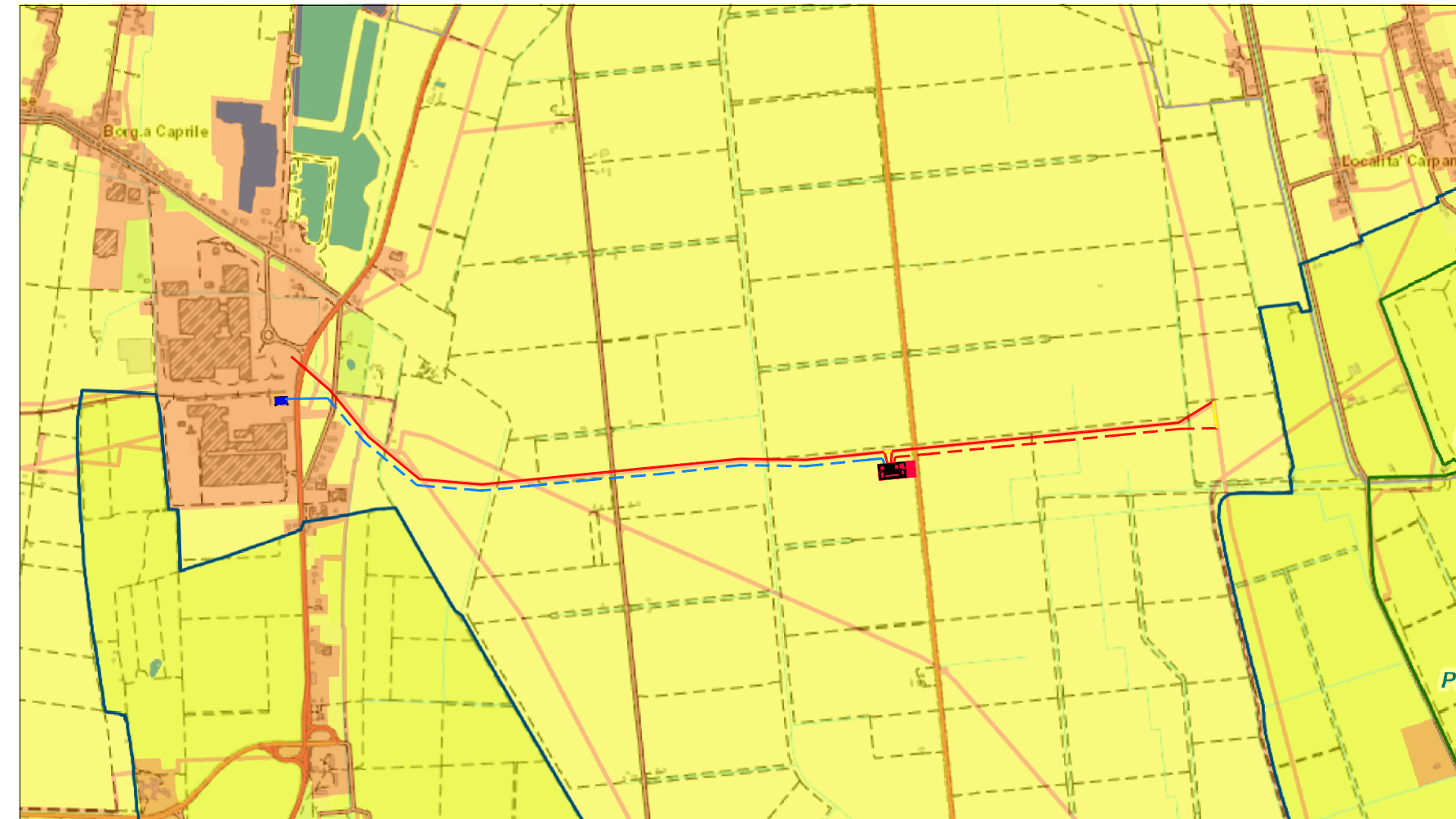
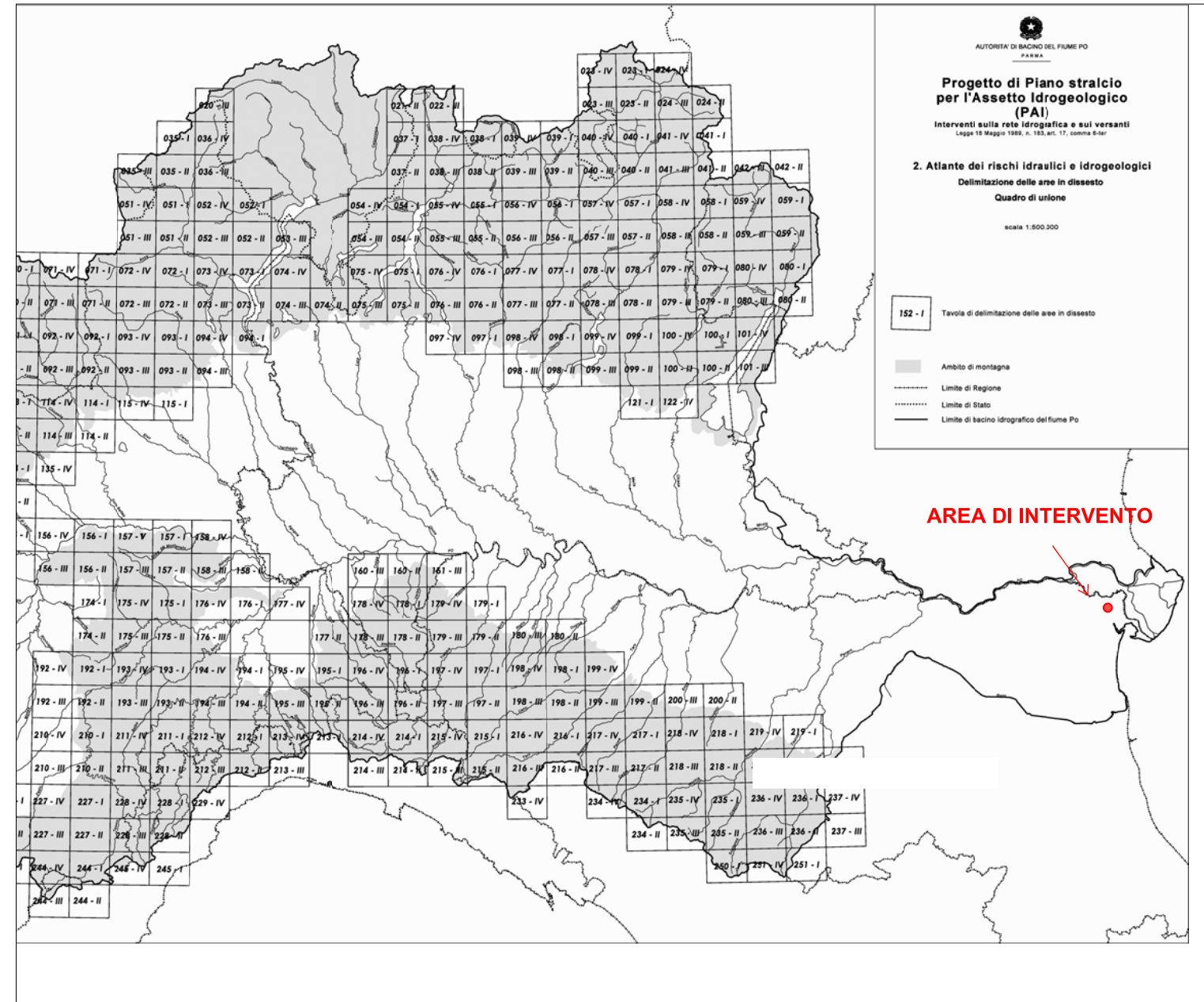
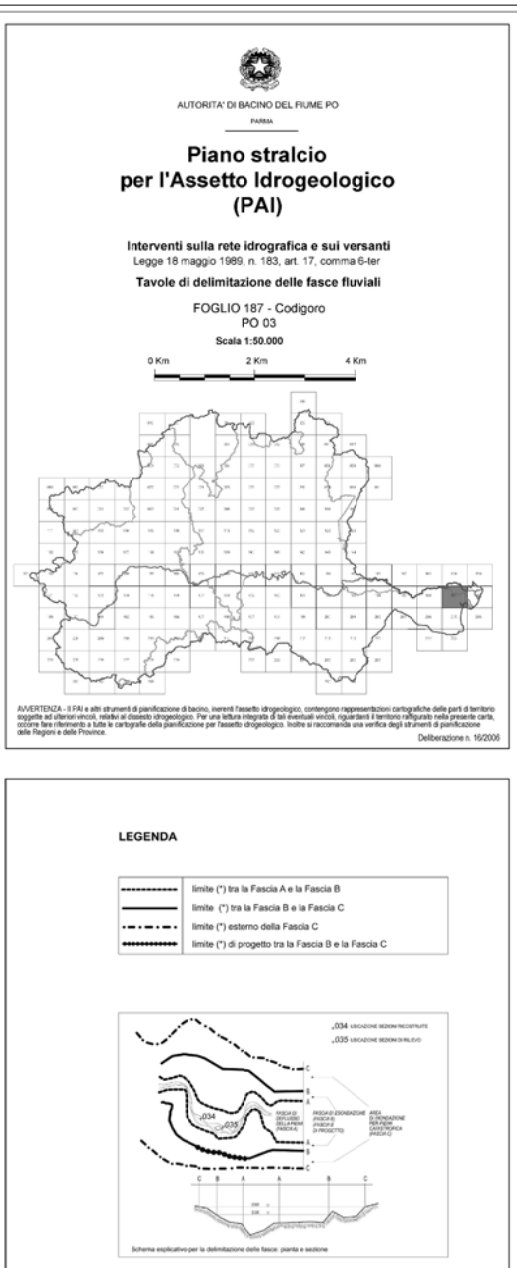
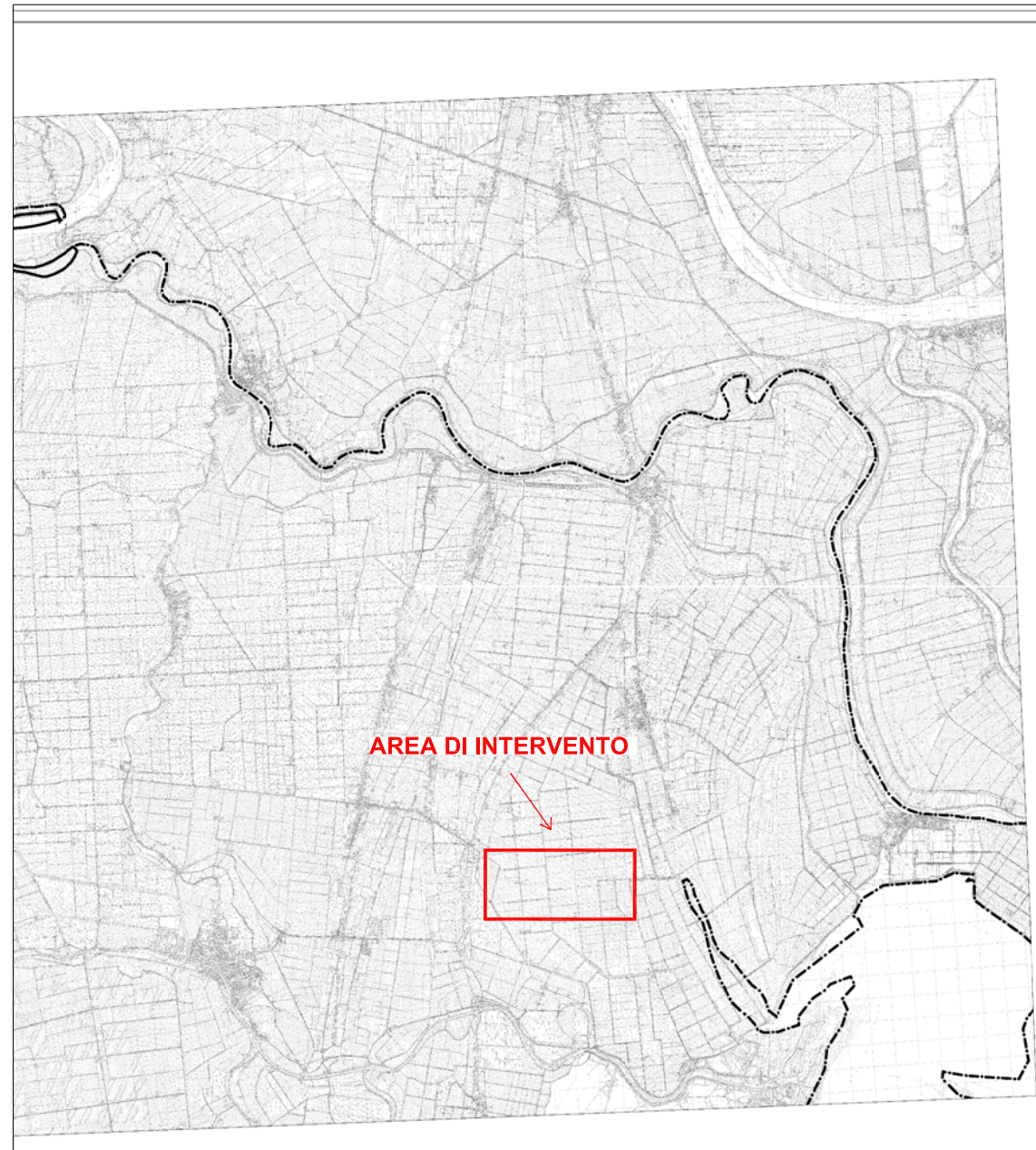
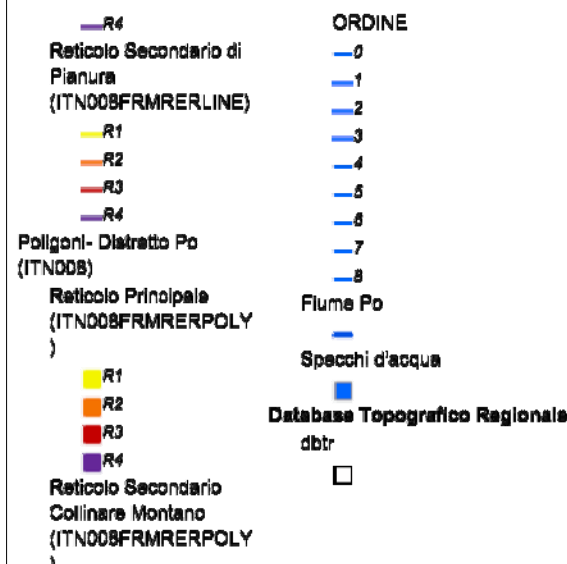


TAVOLA DELIMITAZIONI FASCE FLUVIALI  
STRALCIOATLANTE DEI RISCHI IDRAULICI E IDROGEOLOGICI  
SQUADRO DI UNIONE

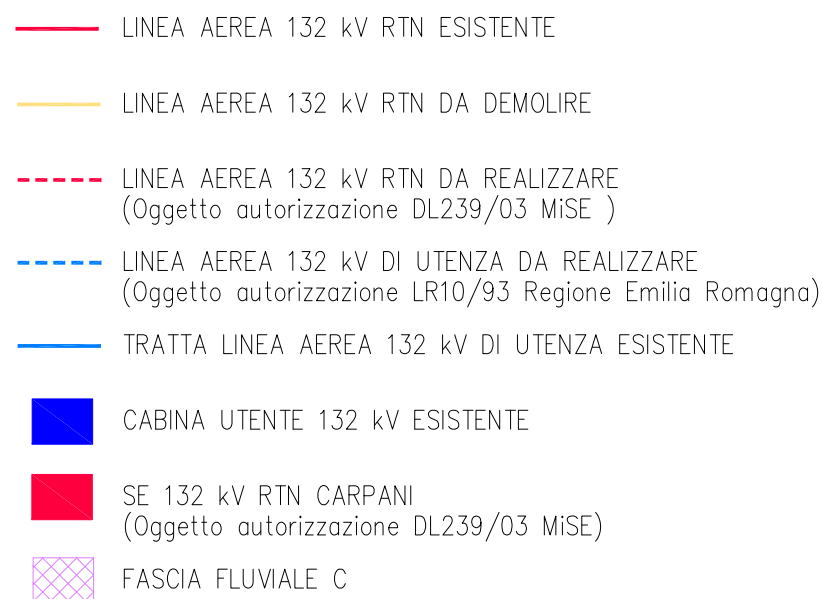
## PIANO DI GESTIONE DEL RISCHIO ALLUVIONI



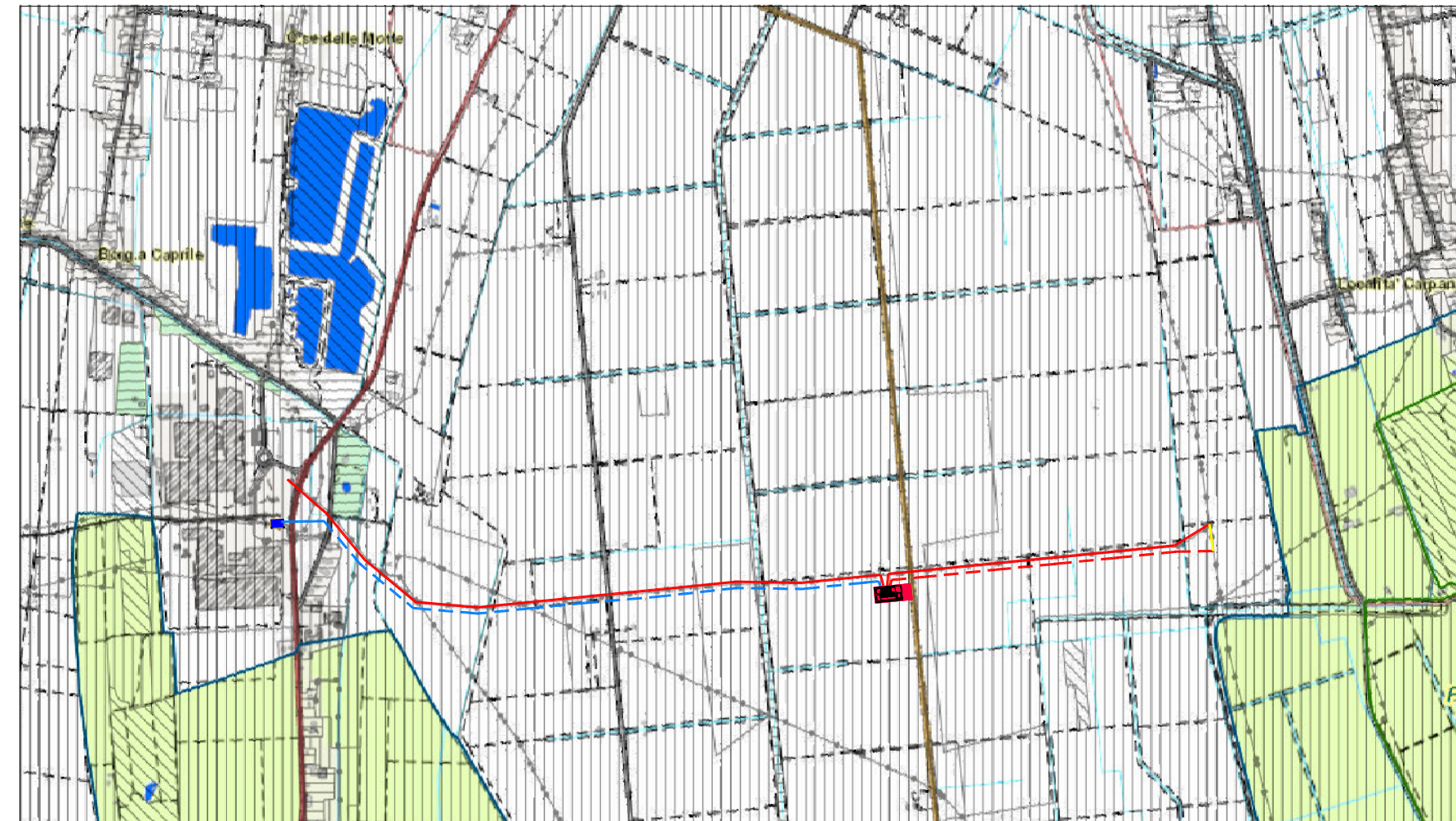
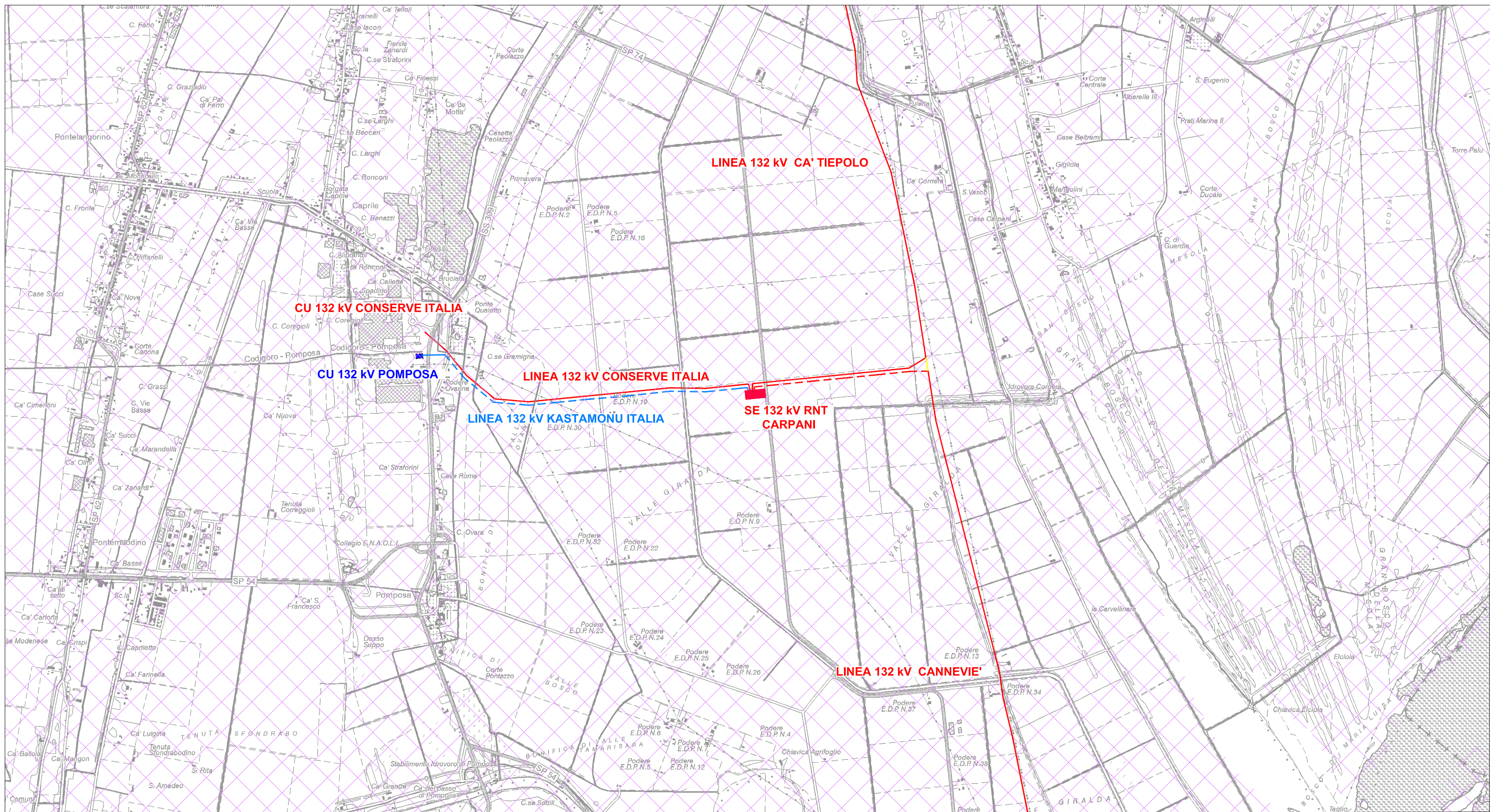

## TAVOLA DEL RISCHIO

VINCOLI PAI  
1:25.000

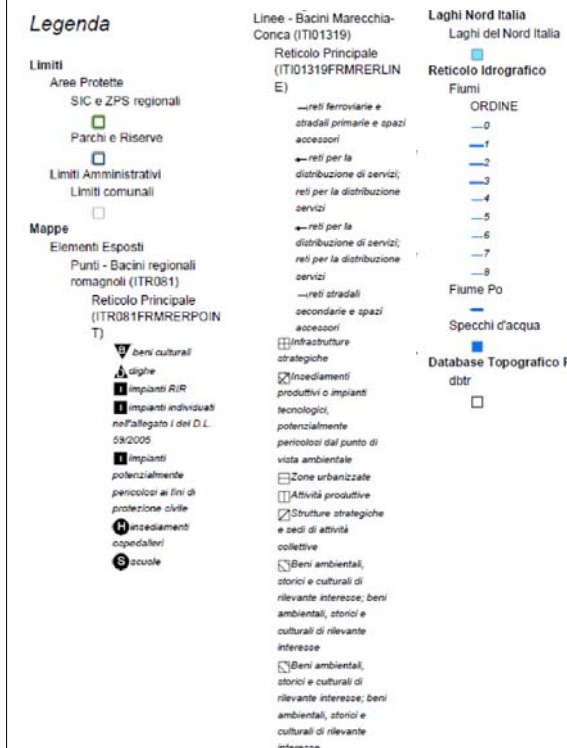
## LEGENDA



## TAVOLA DELLE PERICOLOSITA'



## TAVOLA DEGLI ELEMENTI ESPOSTI



B	2/8/2018	Bertoni	Delati	Aldini	Modifica legenda
A	6/7/2018	Bertoni	Delati	Aldini	Emissione per approvazione

REVISIONE DATA ELABORATO VERIFICATO APPROVATO DESCRIZIONE

INGEGNERIA &amp; COSTRUZIONI

IMPIANTO

SE CARPANI E RACCORDI RTN

TITOLO

COROGRAFIA PAI

SCALA

FORMATO

FOGLIO / DI

N. DOCUMENTO

1 : 25.000

A1

1 / 1

H 2 0 8 5 B